



The Sizewell C Project

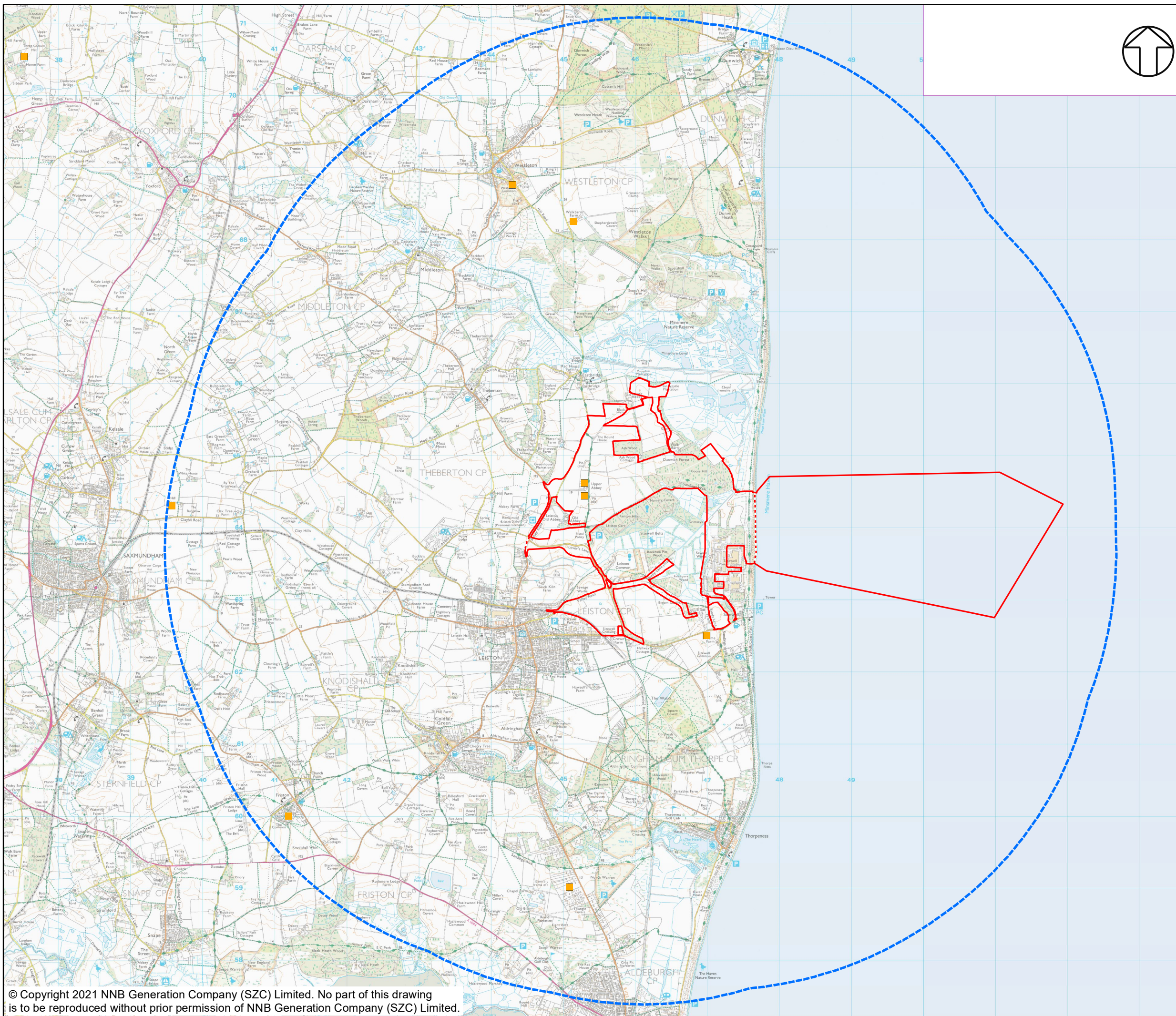
9.92 Sizewell C Project Draft Bat Method Statement Part 2 of 6

Revision: 1.0
Applicable Regulation: Regulation 5(2)(q)
PINS Reference Number: EN010012

September 2021

Planning Act 2008
Infrastructure Planning (Applications: Prescribed
Forms and Procedure) Regulations 2009





KEY

- MAIN DEVELOPMENT SITE**
- SIZEWELL C MAIN DEVELOPMENT SITE BOUNDARY
 - - - DEMARCATION LINE
 - STUDY AREA 5KM - SITE CENTERED
 - LOCATIONS OF OTHER NEARBY BAT LICENCED SITES

NOTES

NOT PROTECTIVELY MARKED

COPYRIGHT

Reproduced from Ordnance Survey map with the permission of Ordnance Survey on behalf of the controller of Her Majesty's Stationary Office © Crown Copyright (2021). All Rights reserved. NNB GenCo 0100060408.



DOCUMENT:

SIZEWELL C BAT LICENCE

DRAWING TITLE:

LOCATIONS OF OTHER NEARBY BAT LICENSED SITES WITHIN 5KM OF THE MDS RLB

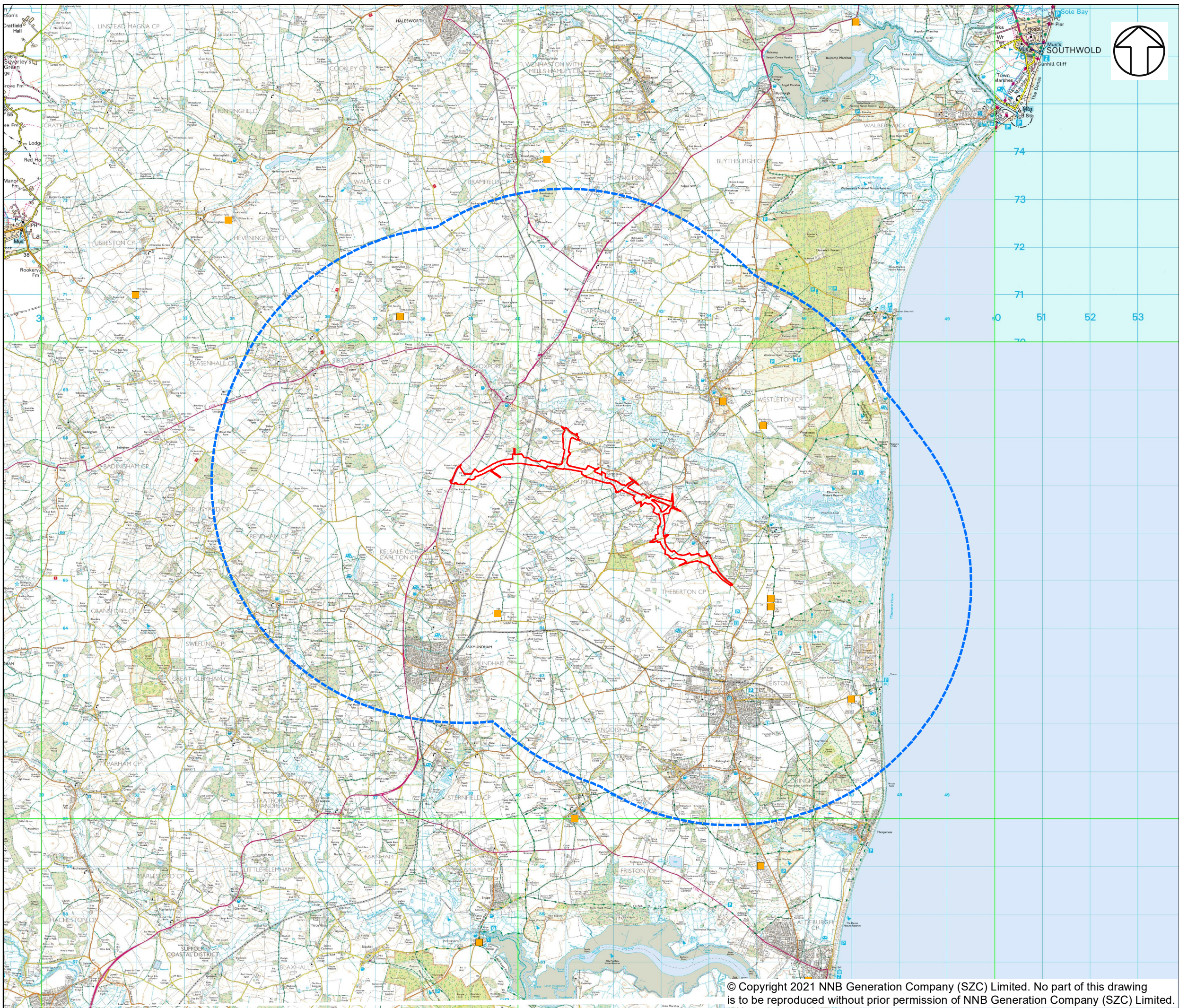
DRAWING NO:

FIGURE B2.2i

DATE: JULY 2021 DRAWN: Y.G. SCALE: 1:50,000 @A3 REV: 01

SCALE BAR

0 510 1,020 1,530 2,040 2,550 M



- KEY
- SIZEWELL LINK ROAD DEVELOPMENT SITE BOUNDARY
 - STUDY AREA 5KM - SITE
 - LOCATIONS OF OTHER NEARBY BAT LICENCED SITES

NOT PROTECTIVELY MARKED

COPYRIGHT
Reproduced from Ordnance Survey map with the permission of Ordnance Survey on behalf of the controller of Her Majesty's Stationary Office © Crown Copyright (2021). All Rights reserved. NNB GenCo 0100060408.

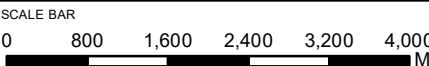


DOCUMENT:
SIZEWELL LINK ROAD BAT LICENCE

DRAWING TITLE:
LOCATIONS OF OTHER NEARBY BAT LICENCED SITES WITHIN 5KM OF SLR

DRAWING NO:
FIGURE B2.2ii

DATE:	DRAWN:	SCALE:	REV:
JULY 2021	Y.G.	1:75,000 @A3	01



© Copyright 2021 NNB Generation Company (SZC) Limited. No part of this drawing is to be reproduced without prior permission of NNB Generation Company (SZC) Limited.



NOTES

KEY

- SITE BOUNDARY
- STUDY AREA 5KM - SITE CENTERED
- LOCATIONS OF OTHER NEARBY BAT LICENCED SITES

NOT PROTECTIVELY MARKED

COPYRIGHT
Reproduced from Ordnance Survey map with the permission of Ordnance Survey on behalf of the controller of Her Majesty's Stationary Office © Crown Copyright (2021). All Rights reserved. NNB GenCo 0100060408.




DOCUMENT:
SIZEWELL C BAT LICENSE

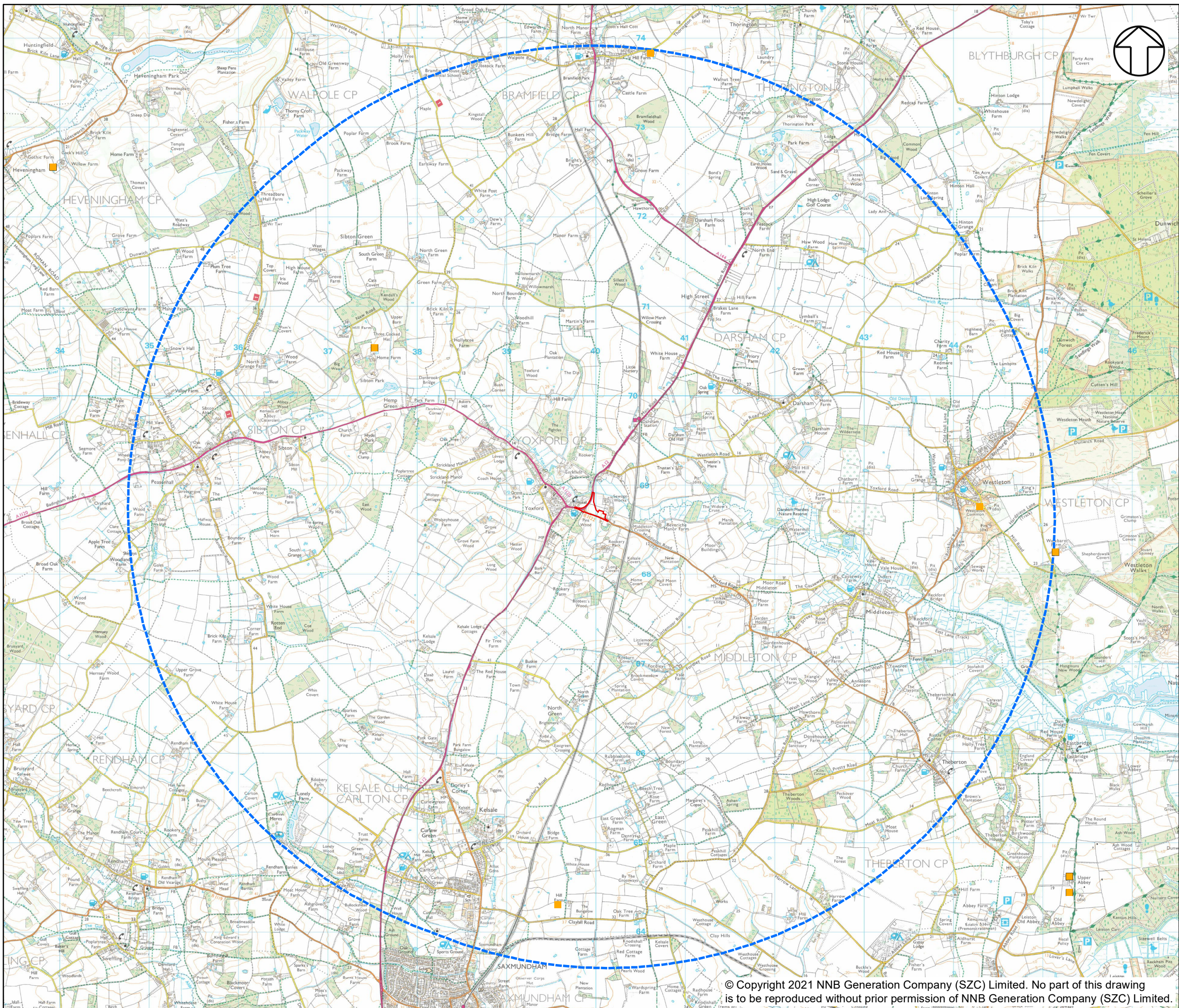
DRAWING TITLE:
LOCATIONS OF OTHER NEARBY BAT LICENCED SITES WITHIN 5KM OF NPR

DRAWING NO:
FIGURE B2.2iv

DATE: JULY 2021 DRAWN: Y.G. SCALE: 1:50,000 @A3 REV: 01



© Copyright 2021 NNB Generation Company (SZC) Limited. No part of this drawing is to be reproduced without prior permission of NNB Generation Company (SZC) Limited.



NOTES

KEY

- SITE BOUNDARY
- STUDY AREA 5KM - SITE CENTERED
- LOCATIONS OF OTHER NEARBY BAT LICENCED SITES

NOT PROTECTIVELY MARKED

COPYRIGHT
Reproduced from Ordnance Survey map with the permission of Ordnance Survey on behalf of the controller of Her Majesty's Stationary Office © Crown Copyright (2021). All Rights reserved. NNB GenCo 0100060408.

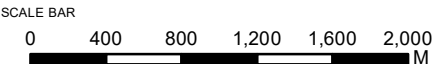


DOCUMENT:
SIZEWELL C BAT LICENSE

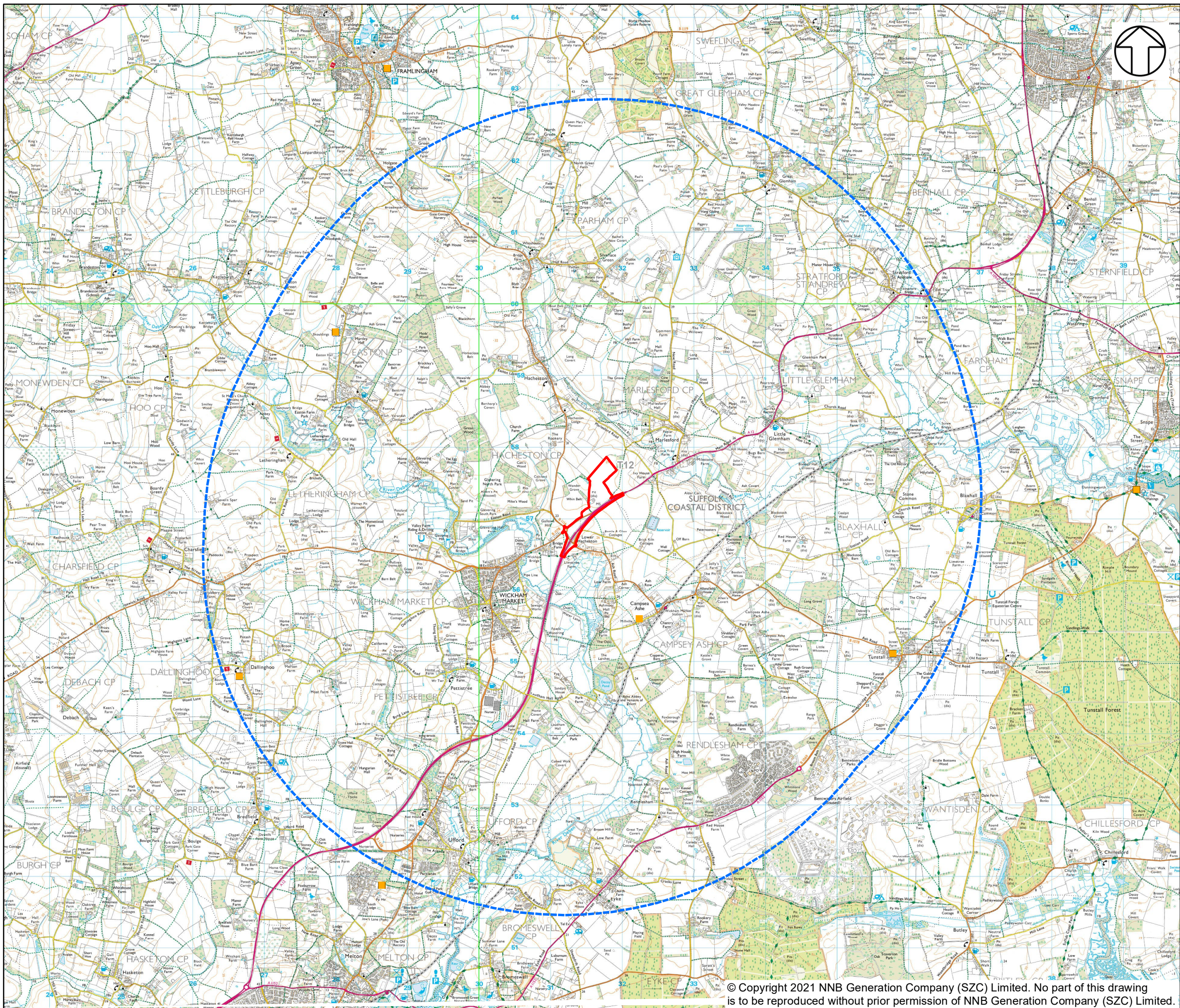
DRAWING TITLE:
LOCATION OF YOXFORD

DRAWING NO:
FIGURE B2.2ix

DATE: JULY 2021 **DRAWN:** Y.G. **SCALE:** 1:40,000 @A3 **REV:** 01



© Copyright 2021 NNB Generation Company (SZC) Limited. No part of this drawing is to be reproduced without prior permission of NNB Generation Company (SZC) Limited.



NOTES

KEY

- SITE BOUNDARY
- STUDY AREA 5KM - SITE CENTERED
- LOCATIONS OF OTHER NEARBY BAT LICENCED SITES

NOT PROTECTIVELY MARKED

COPYRIGHT
Reproduced from Ordnance Survey map with the permission of Ordnance Survey on behalf of the controller of Her Majesty's Stationary Office © Crown Copyright (2021). All Rights reserved. NNB GenCo 0100060408.

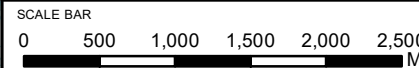


DOCUMENT:
SIZEWELL C BAT LICENSE

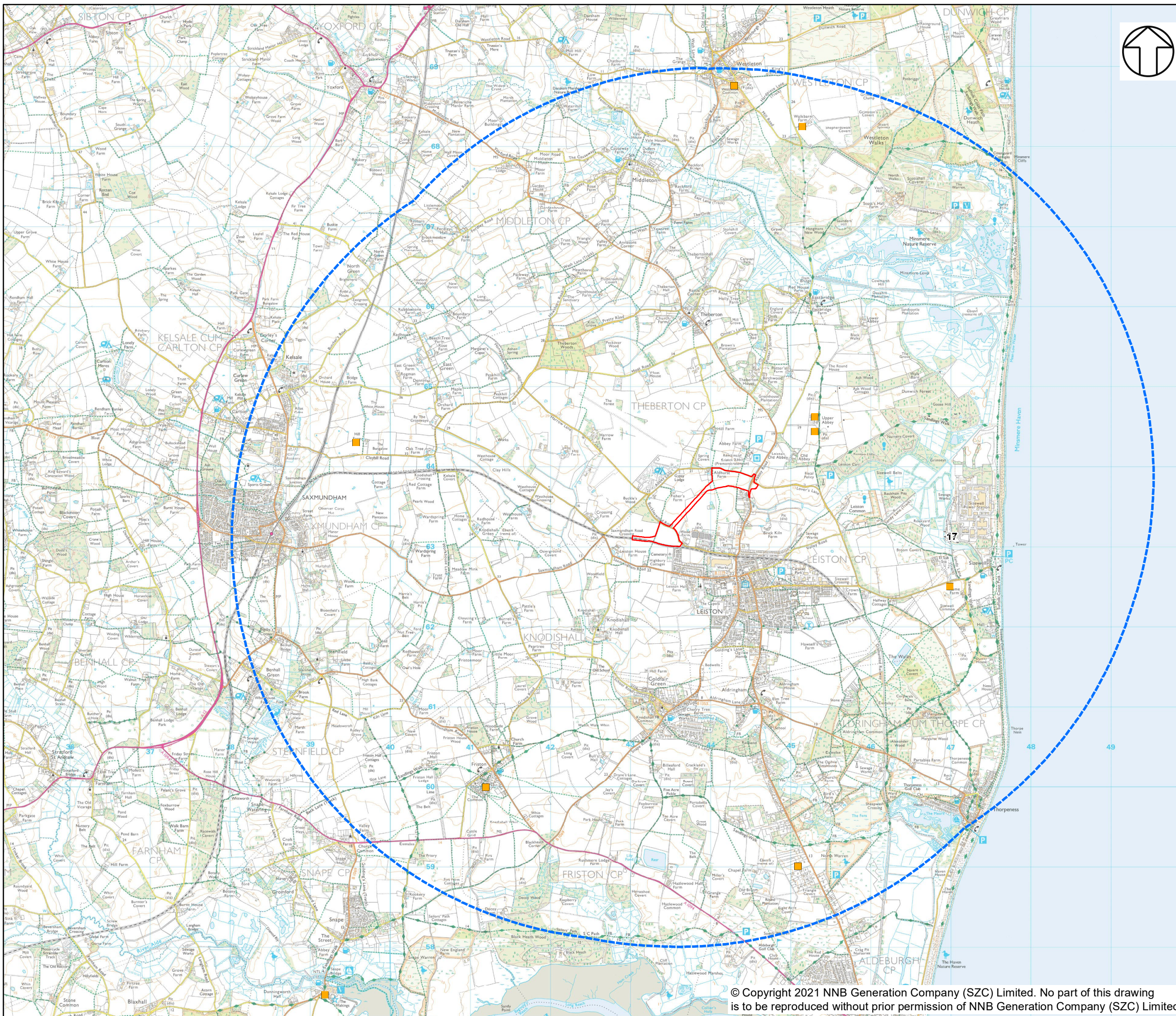
DRAWING TITLE:
LOCATIONS OF OTHER NEARBY BAT LICENCED SITES WITHIN 5KM OF SPR

DRAWING NO:
FIGURE B2.2v

DATE: JULY 2021 DRAWN: Y.G. SCALE: 1:50,000 @A3 REV: 01



© Copyright 2021 NNB Generation Company (SZC) Limited. No part of this drawing is to be reproduced without prior permission of NNB Generation Company (SZC) Limited.



NOTES

KEY

- SITE BOUNDARY
- STUDY AREA 5KM - SITE CENTERED
- LOCATIONS OF OTHER NEARBY BAT LICENCED SITES

NOT PROTECTIVELY MARKED

COPYRIGHT
Reproduced from Ordnance Survey map with the permission of Ordnance Survey on behalf of the controller of Her Majesty's Stationary Office © Crown Copyright (2021). All Rights reserved. NNB GenCo 0100060408.

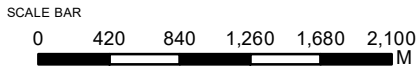


DOCUMENT:
SIZEWELL C BAT LICENSE

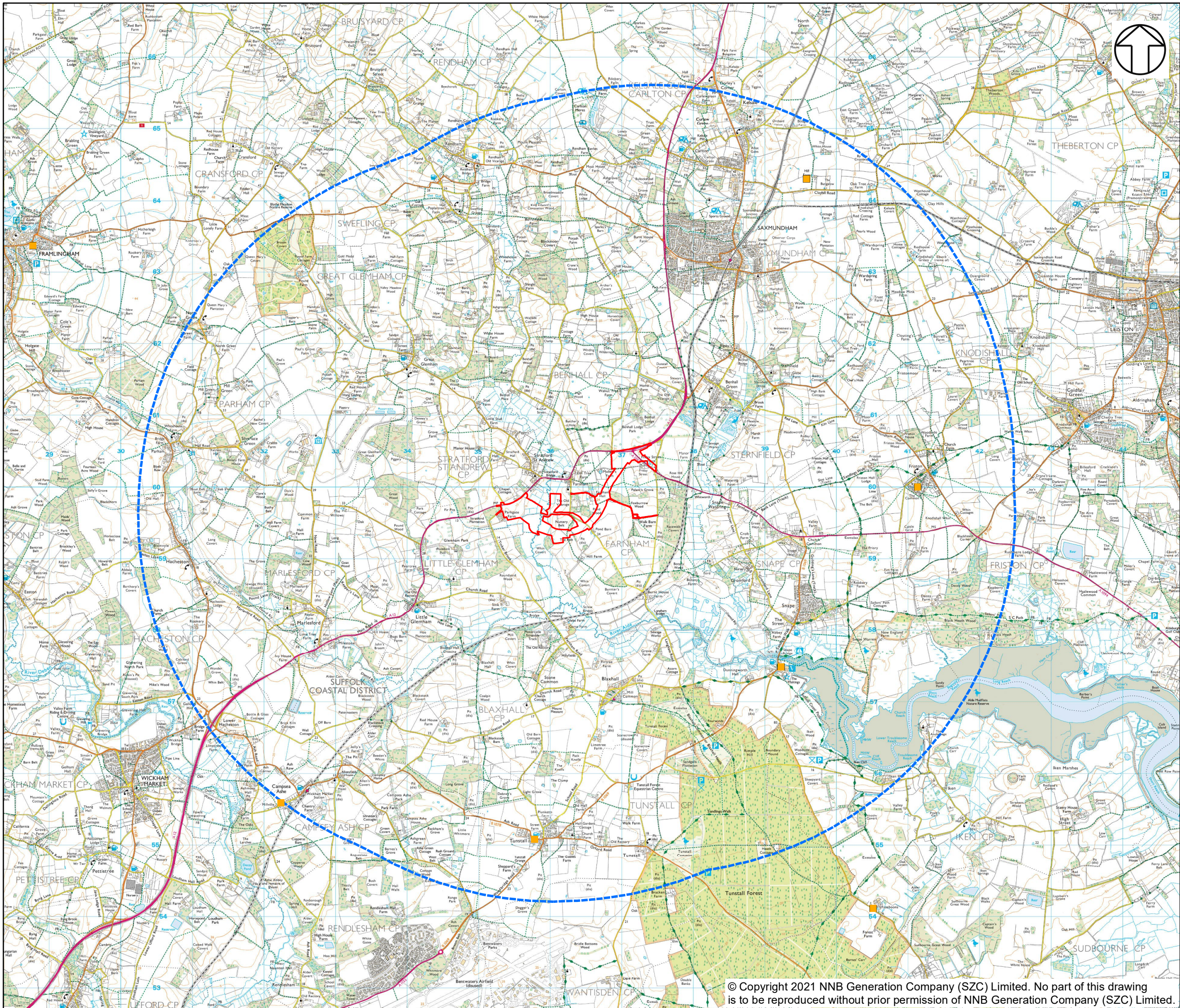
DRAWING TITLE:
LOCATIONS OF OTHER NEARBY BAT LICENCED SITES WITHIN 5KM OF GRR

DRAWING NO:
FIGURE B2.2vi

DATE: JULY 2021 **DRAWN:** Y.G. **SCALE:** 1:45,000 @A3 **REV:** 01



© Copyright 2021 NNB Generation Company (SZC) Limited. No part of this drawing is to be reproduced without prior permission of NNB Generation Company (SZC) Limited.



NOTES

KEY

- TWO VILLAGE BYPASS DEVELOPMENT SITE BOUNDARY
- STUDY AREA 5KM - SITE CENTERED
- LOCATIONS OF OTHER NEARBY BAT LICENCED SITES

NOT PROTECTIVELY MARKED

COPYRIGHT
Reproduced from Ordnance Survey map with the permission of Ordnance Survey on behalf of the controller of Her Majesty's Stationery Office © Crown Copyright (2021). All Rights reserved. NNB GenCo 0100060408.



DOCUMENT:
SIZEWELL C BAT LICENSE

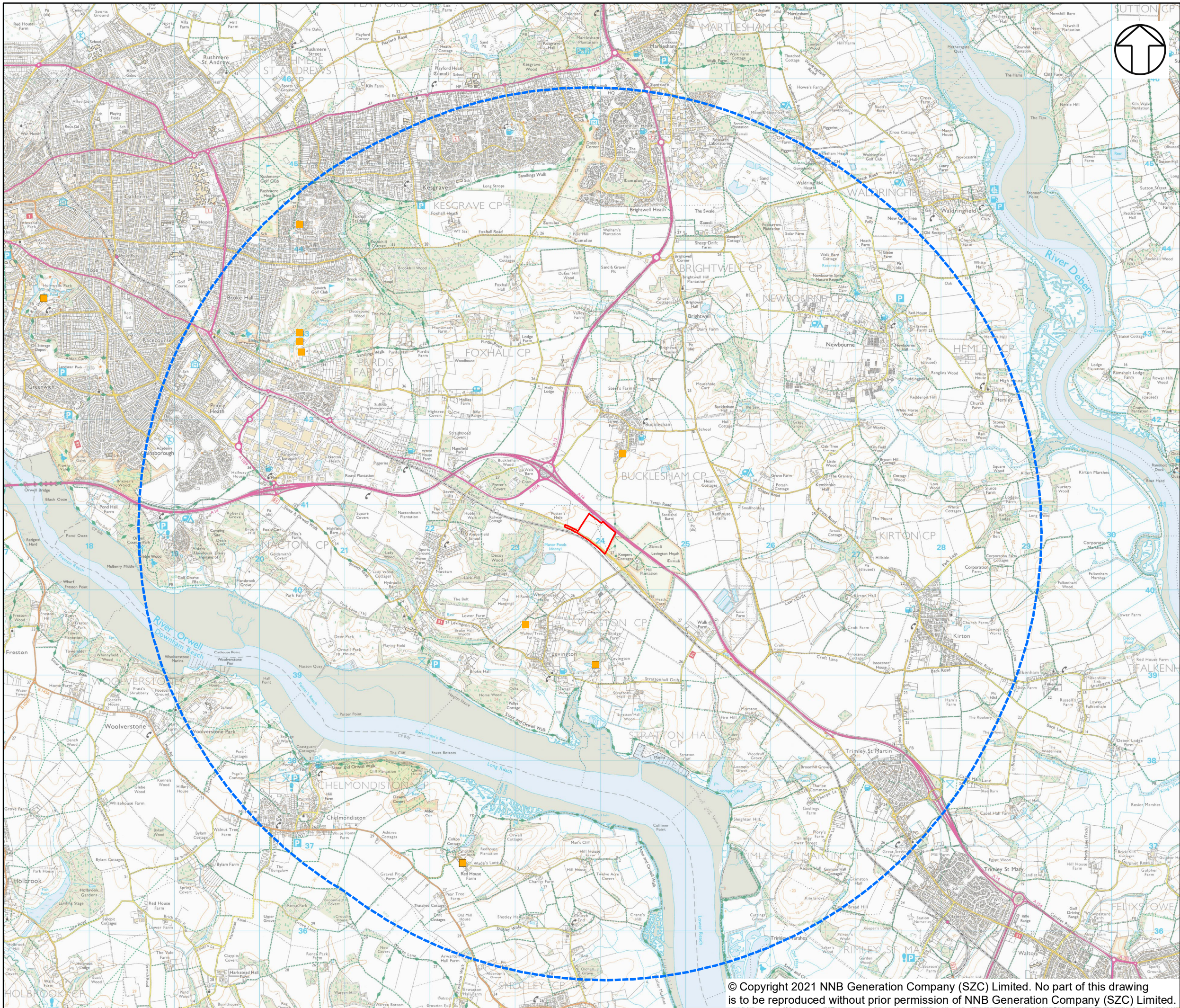
DRAWING TITLE:
LOCATIONS OF OTHER NEARBY BAT LICENCED SITES WITHIN 5KM OF TVB

DRAWING NO:
FIGURE B2.2vii

DATE: JULY 2021	DRAWN: Y.G.	SCALE: 1:50,000 @A3	REV: 01
--------------------	----------------	------------------------	------------

SCALE BAR
0 500 1,000 1,500 2,000 2,500 M

© Copyright 2021 NNB Generation Company (SZC) Limited. No part of this drawing is to be reproduced without prior permission of NNB Generation Company (SZC) Limited.



- KEY**
- FREIGHT MANAGEMENT FACILITY DEVELOPMENT SITE BOUNDARY
 - STUDY AREA 5KM - SITE CENTERED
 - LOCATIONS OF OTHER NEARBY BAT LICENCED SITES

NOT PROTECTIVELY MARKED

COPYRIGHT
Reproduced from Ordnance Survey map with the permission of Ordnance Survey on behalf of the controller of Her Majesty's Stationary Office © Crown Copyright (2021). All Rights reserved. NNB GenCo 0100060408.




DOCUMENT:
SIZEWELL C BAT LICENSE

DRAWING TITLE:
LOCATION OF FREIGHT MANAGEMENT FACILITY

DRAWING NO:
FIGURE B2.2viii

DATE: JULY 2021 **DRAWN:** Y.G. **SCALE:** 1:42,000 @A3 **REV:** 01



© Copyright 2021 NNB Generation Company (SZC) Limited. No part of this drawing is to be reproduced without prior permission of NNB Generation Company (SZC) Limited.